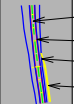
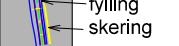
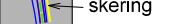
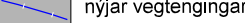


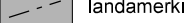

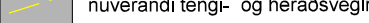


S:\Mannvirkni\713 þvearífluttningar\Umf. Refsborg\73 og 74\71303 MÁL03 Frammáttavirki\teikningar\2. teikning\_73+74\_MÁL\_2018-10-11\_virki\refsborg-26.000.26.dgn

Landmælingar: Vegagerðin  
 Hnitakerfi: ISN93 Hæðarkerfi: Landsaðarnet  
 Loftmyndataka og myndmæling: Loftmyndir ehf.  
 Flughæð: 700 m Móskaustærð: 10x10m.  
 Kortagerð: Vegagerðin  
 Landamerki ónákvæm. Heimild: www.nytjaland.is

-  miðlina
-  vegkantur
-  skering
-  nýjar vegtengingar
-  sveitarfélagamörk
-  náma
-  landamerki
-  núverandi stofnvegur
-  núverandi tengi- og héraðsvegir

 Vegagerðin		Hæðskrá	
		1:25.000	Hæðskrá
Bláskrá	A3	Teknað	SJ
		Yfirlit	
Sambýkt		Dag.	

Pverárfjallsvegur í Refsveit og Skagastrandarvegur um Laxá  
 Yfirlitsmynd

Útbodnr.	
Vegnr.	73 og 74
Höfundur	Frumdrög
Tekn. nr.	2
Dag.	