

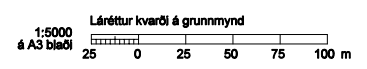
Station	VEGHÆÐ	JARÐHÆÐ	BEYGIJUR	ÞVERHALLI	BREIDDAR-AUKNING	MÆTI-SJÓN-LENGD
0						
100						
200						
300						
400						
500						
600						
700						
800						
900						
1000						
1100						
1200						
1300						
1400						
1500						

Skýringar:

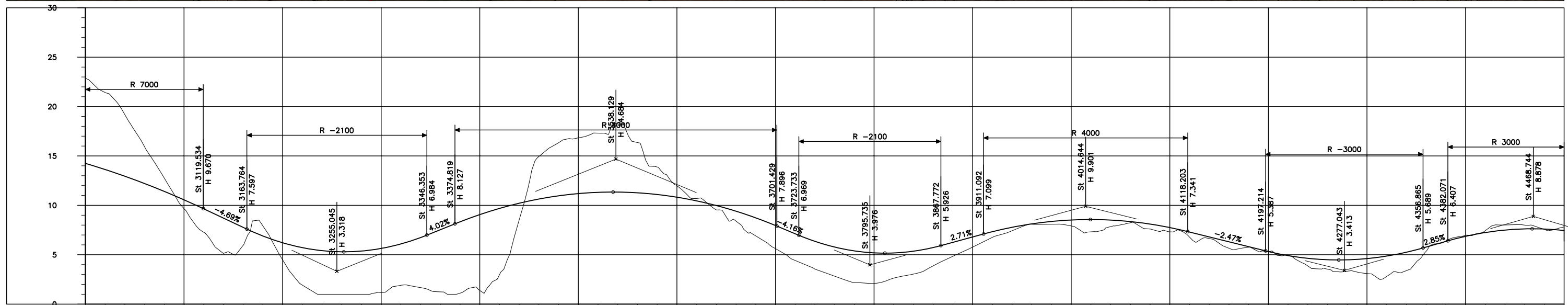
Ljósleðari
 Jarðeimastrengur
 Háspennulína
 Núverandi girðing
 Vatnslagn

Fylling
 Tenging
 Skering

Fastmerki 6017
 Ræsi R
 Rannsóknarholur XX-XX
 Formlinjar



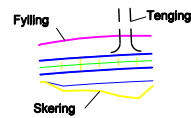
	DAGS: 18.12.2007		VEGNR.: 1-u7
	TNR.: 9.702.031		TEKN. NR.: Z002
	HANNAÐ: VJ		MELIKV. Hannað: -
	TEIKNAD: VJ		Yfirf. Yfirf.:
YFIRF.: Yfirf.	SAMP.: Samp.	GRUNNMYND OG LANGSNID	ÚTGAFA: F1
BLAD 1			



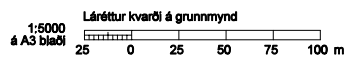
	3000	3100	3200	3300	3400	3500	3600	3700	3800	3900	4000	4100	4200	4300	4400	4500
VEGHÆÐ	14.23	13.63	12.95	12.21	11.41	10.56	9.65	8.71	7.77	6.80	5.82	4.82	3.81	2.75	1.60	0.35
JARHÆÐ	14.23	13.63	12.95	12.21	11.41	10.56	9.65	8.71	7.77	6.80	5.82	4.82	3.81	2.75	1.60	0.35
BEYGGJUR	R 300.00		A 150.00		A 250.00		R 700.00		R 5000.00		A 550.00		A 220.00		R 200.00	
PVERHALLI 10 a/∞ - 15 mm Y.K. _____ H.K. _____																
BREIDDAR- AUKNING																
MÆTI- SJÓN- LENGD																

Skýringar:

- Ljósleitari
- Jarðsmástrangur
- Háspennullínur
- Mörk fríhlánda
- Núverandi girðing
- Vatnslögn



- Fastmerki **6017**
- Rasi **(R)**
- Rannsóknarholur **XX-XX**
- Fommlínjar



NR.:	DAGS:	BREYTING:	AF:

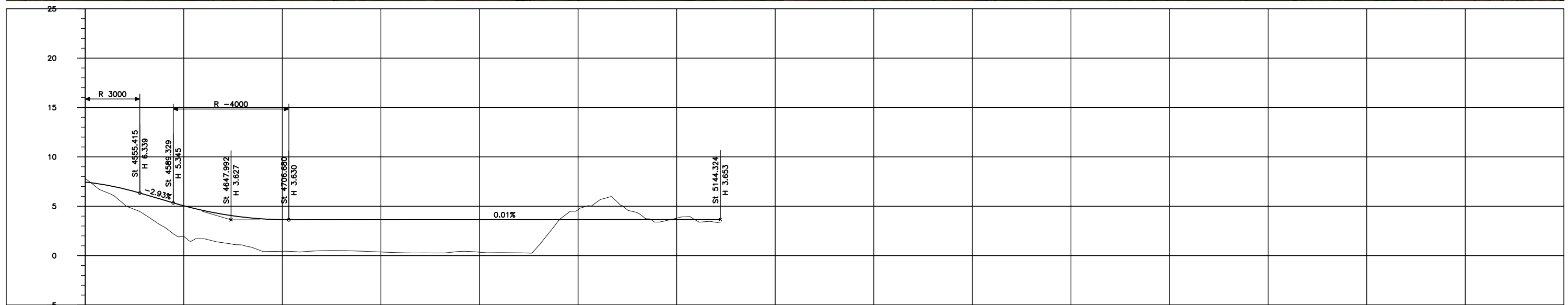


DAGS:	18.12.2007
VNR.:	9.702.031
TNR.:	
HANNAD:	VJ
TEIKNAD:	VJ
YFIRF.:	
SAMP.:	

VEGGERÐIN	
MELIKV.:	Hannað -
1:4000	Teikn.
	Yfirf.
	Samp.

HRINGVEGUR	
VALTYSKAMBUR - SANDBREKKA	
GRUNNMYND OG LANGSNID	
BLAD 3	

VEGNR.:	1-u7
TEIKN. NR.:	Z004
ÚTGAFA:	F1

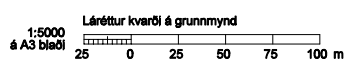


	4500	4600	4700	4800	4900	5000	5100	5200	5300	5400	5500	5600	5700	5800	5900	6000
VEGHÆÐ	7.45	7.17	6.75	6.20	5.62	5.05	4.56	4.18	3.90	3.72	3.64	3.63	3.63	3.63	3.63	3.64
JARÐHÆÐ	7.45	7.17	6.75	6.20	5.62	5.05	4.56	4.18	3.90	3.72	3.64	3.63	3.63	3.63	3.64	3.64
BEYGGJUR	L2.40 R 280.00		L91.43 A 160.00		L80.36 A 140.00		L191.76 R 280.00		L80.36 A 150.00							
ÞVERHALLI	10 o/oo - 1:5 mm															
BREIDDAR- AUKNING	0.50															
MÆTI- SJÓN- LENGD	500 m 400 m 300 m 200 m															

Skýringar:

- Ljósleðari
- Jarðsmástrengur
- Háspennulínur
- Mörk fríblands
- Næverandi girðing
- Vatnsleig

- Fylling
- Tenging
- Fastmerki 6017
- Ræsi
- Rannsóknarholur XX-XX
- Formmjar
- Skering



NR.:	DAGS:	BREYTING:	AF:



DAGS:	18.12.2007
VNR.:	9.702.031
TNR.:	
HANNAÐ:	VJ
TEIKNAD:	VJ
YFIRF.:	
SAMP.:	

VEGGERÐIN	
MELIKV.:	Hannað -
Teikn.:	
Yfirf.:	
Samp.:	

HRINGVEGUR	
VALTYSKAMBUR - SANDBREKKA	
GRUNNMYND OG LANGSNID	
BLAD 4	

VEGNR.:	1-u7
TEKN. NR.:	Z005
ÚTGAFA:	F1