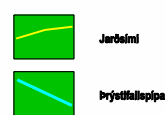
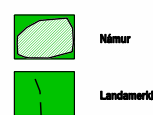
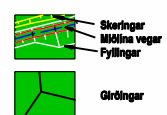




Landmælingar: Vegagerðin
 Hnitakerfi: ÍSNET93 Hæðarkerfi: Landshæðarnet
 Myndmæling: Ísgraf ehf. 1997, eftir loftmyndum frá ágúst 1997.
 Flughæð 3000 m. Móskestærð 15x15 m.
 Kortagerð: Vegagerðin, Jan 99. HSH.



Dags.	Breyting	Breytt af

VEGAGERÐIN	
MELIKV.	Hannað
1:10.000	Teikn.
	Yfirf.
	Samþ.

Hringvegur um Hrutafjörð	1-k1
Grunnmynd	2 / 2
Brú - Staðarskáli	Teikning 3