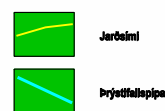
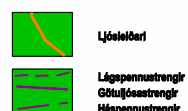
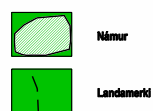
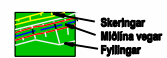




Landmælingar: Vegagerðin
 Hnitakerfi: ÍSNET93 Hæðakerfi: Landshæðarnet
 Myndmálning: Ísgraf ehf. 1997, eftir loftmyndum frá ágúst 1997.
 Flughæð 3000 m. Mörkvastærð 15x15 m.
 Kartagerð: Vegagerðin, Jan 99. HSH.



Dags.	Breyting	Breytt af

VEGAGERÐIN	
MELIKV.	Hannað
1:20.000	Teikn.
	Yfirf.
	Samp.

Hringvegur um Hrutafjörð	1-k1
Grunnmynd	1 / 1
Brú - Staðarskáli	Teikning 2