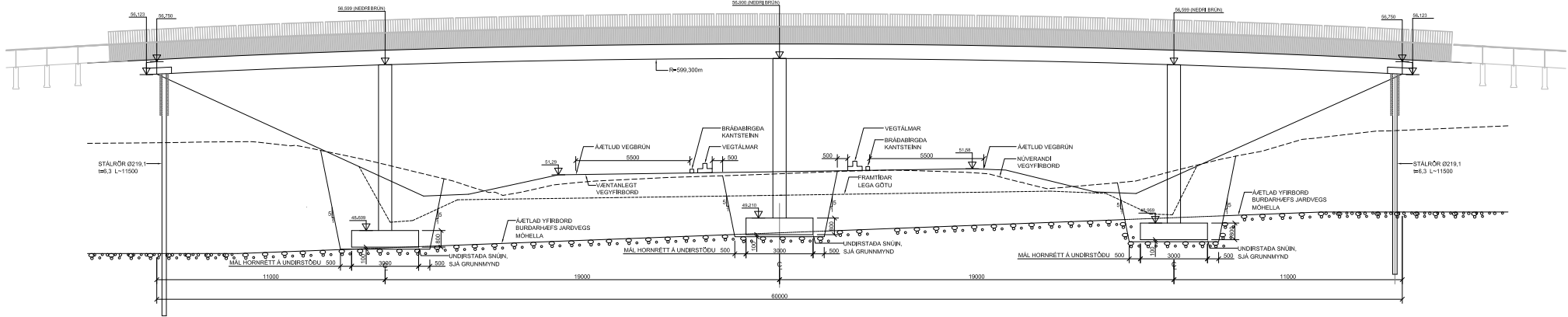
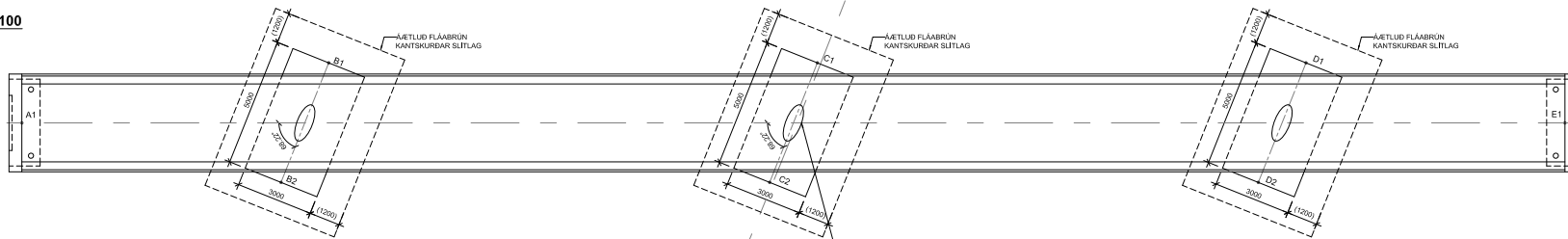


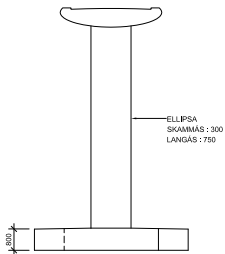
Hliðarmynd 1:100



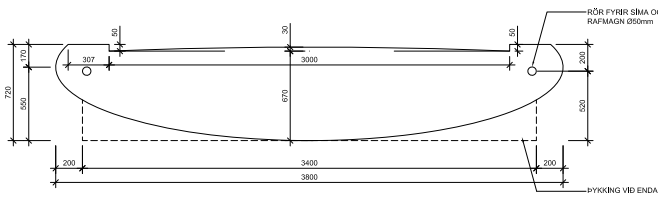
Grunnmynd 1:100



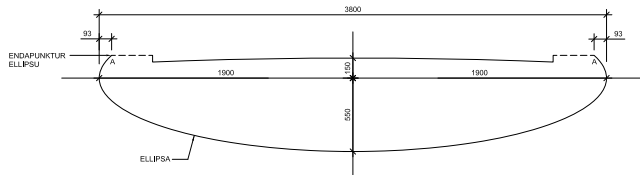
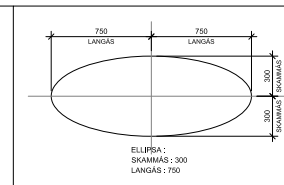
Millistöpuhl 1:100



Þversnið 1:20



ELLIPSA 1:20



HNITASKRÁ

NE	X-HNIT	Y-HNIT
A1	368.893.748	409.698.287
B1	368.873.840	409.698.289
B2	368.873.141	409.698.888
C1	368.896.652	409.673.338
C2	368.891.962	409.673.936
D1	368.898.363	409.690.376
D2	368.893.563	409.658.875
E1	368.902.731	409.651.010

SKÝRINGAR

ÖLL MÁL ERU Í MILLIMETURUM
HÆÐARTÖLUR Í M
FRÁGANGUR JARÐVEGS VÍÐ BRÚARENDA KEMUR FRAM
Á TEIKNINGAR LANDSLAGSARKRTEKTS.

TILVÍSANIR:

ALMENNAR SKÝRINGAR

B-A-1

TEIKNINGAR ARKITEKTA



SKÝRINGAR:

-	-	Verteikningar	26.08.2011	GM



VSÓ RÁÐGJÖF			
BORGARTÚNI 20 105 REYKJAVÍK: SM 585 9000 FAX 585 9010			
Hannafélag	SM	Miðe	Varkerf.: 11193
Teiknað	AlB	Diagn.: Jón Þótt	Miðlök.: 1:100 / 1:20
Yfirlit:	GM	Skýringar:	Bc
Samþ.		B-GS-1	

HRINGVEGUR (1)	1-13
Göngubrú við Kirkuhverfi í Mosfellsbæ	-
Burðarhluti	-
Hliðarmynd	-
Grunnmynd og snið	2.11